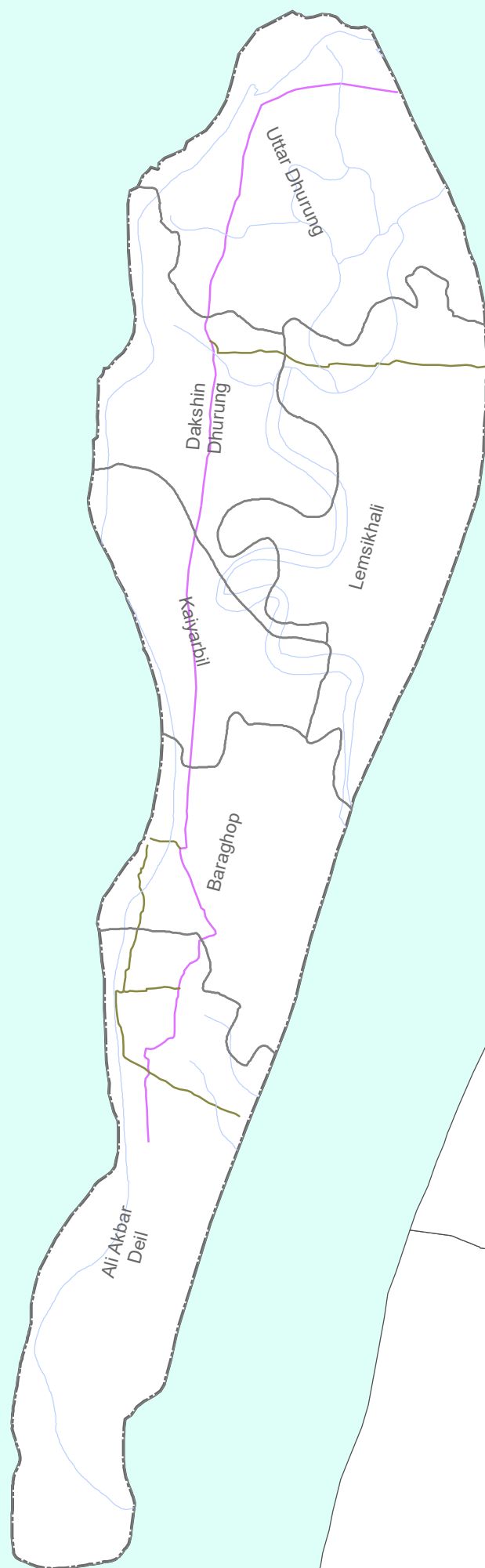











BAY OF BENGAL



Legend

-  International Boundary
-  Upazila Boundary
-  Union Boundary
-  Settlement
-  Water
-  National Highway
-  Regional Highway
-  Upazilla Road
-  River

Note

This map highlights the administrative boundary, river and water body, national highway, regional highway, upazila roads and settlements of the upazila. The road networks are sourced from GoB, overlaid with OSM. The settlements are sourced from OCHA as of Jan 2013.

Map Doc Name: AdminMap_Kutubdia_ID023

Geo Data Source: GoB, OSM, OCHA

Creation Time: 10 July 2017

Web Resources: <http://cxbcoordination.org>

N



Disclaimer: The boundaries and names shown and the designation used on this map do not imply official endorsement or acceptance by the United Nations